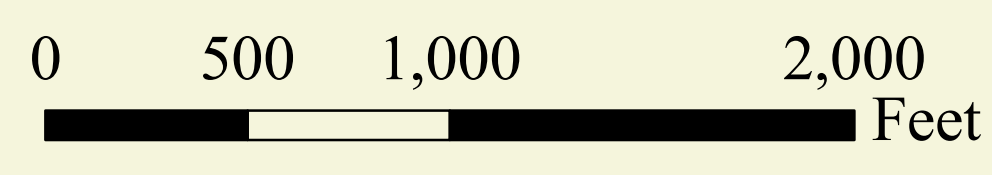
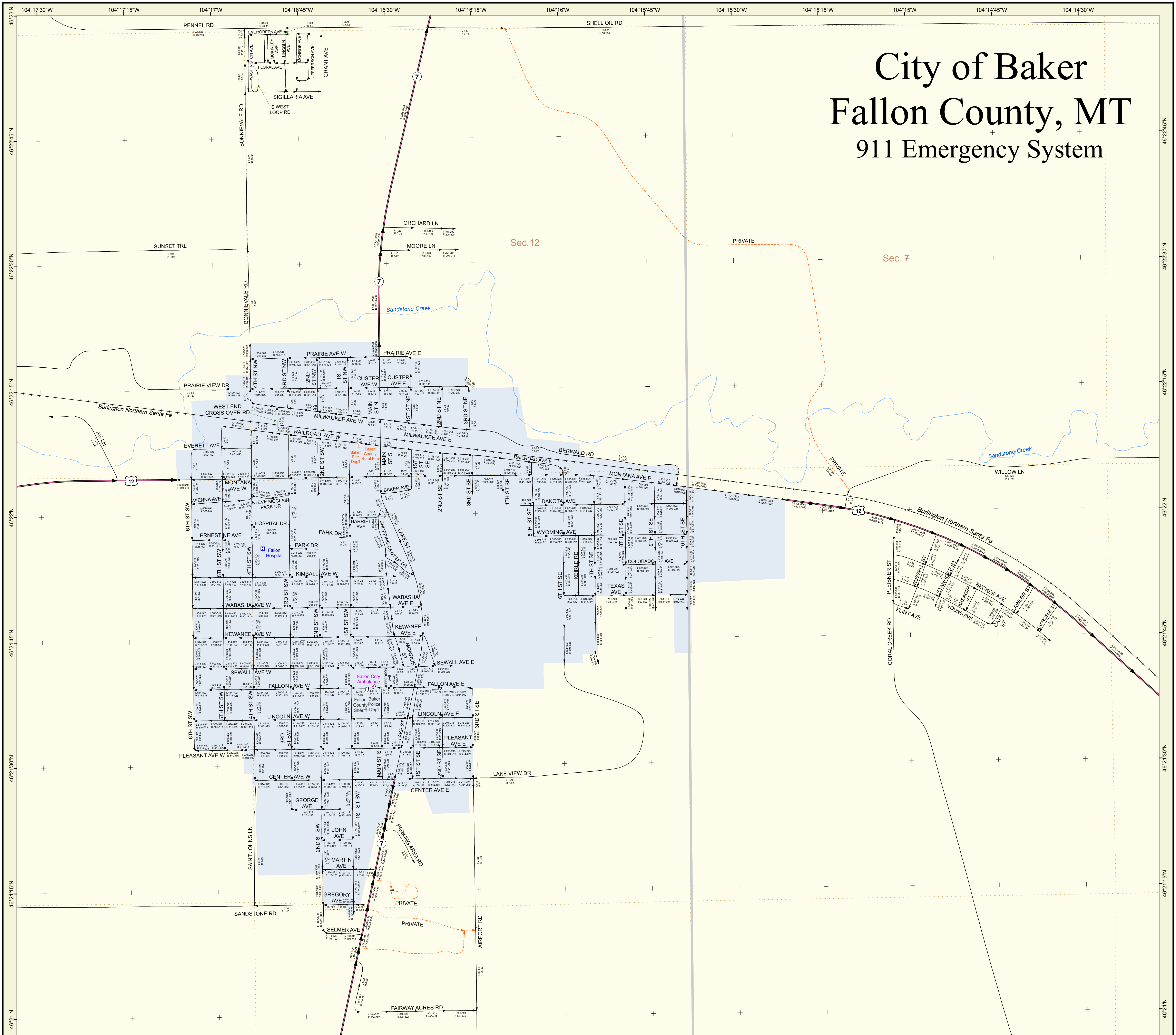



City of Baker Fallon County, MT 911 Emergency System



1:5700

Lambert Conformal Conic Projection
Central Meridian 105° 00' 00"



Map Features	
	Section Line
	Streams
	RR
	Perennial
	Intermittent
	Road
	Private
	Highway
	Seasonal
	Responders
	Ambulance
	Fire
	Law

**Kadmas
Lee &
Jackson**
Engineers Surveyors
Planners

This map was produced by Kadmas, Lee & Jackson, Inc. for Fallon County, Montana utilizing ESRI's ArcMap 8.3, 9.0 and 9.2 on Windows XP workstations.

For more information on the full capabilities of Kadmas, Lee & Jackson, Inc. or the benefits of GIS, contact Aaron Norby at (701) 355-8400 or by e-mail at aaron.norby@kljeng.com

Kadmas, Lee & Jackson, Inc. has compiled this map according to conventional cartographic standards, using what is thought to be the most reliable information available. Kadmas, Lee & Jackson, Inc. does not guarantee freedom from errors or inaccuracies and disclaims any legal responsibility or liability for interpretations made from the map, or decisions based thereon.